
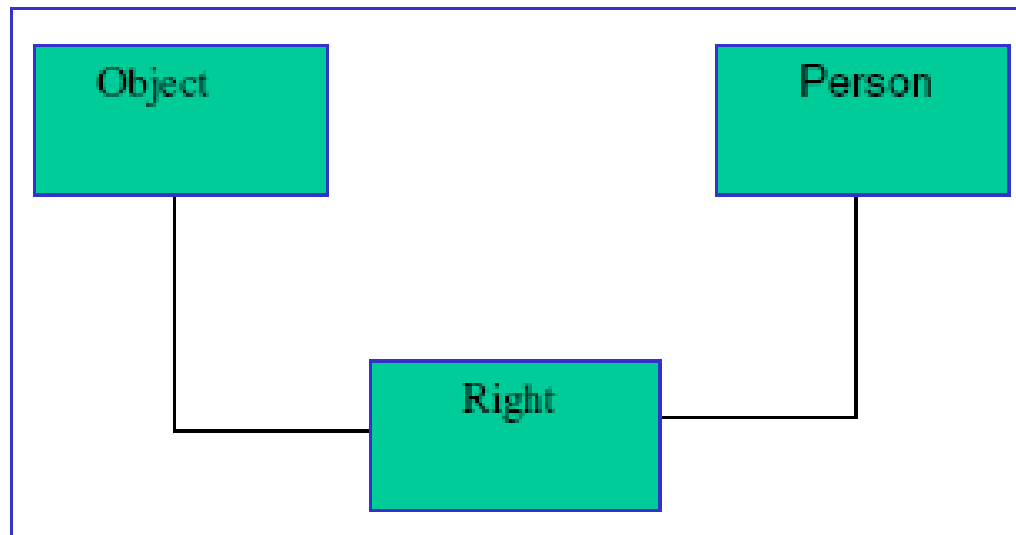


LADDM

P. V. Rajasekhar
Additional Surveyor General
Survey of India
pvr.soi@gmail.com



Basic datamodel



Basic Cadastral data



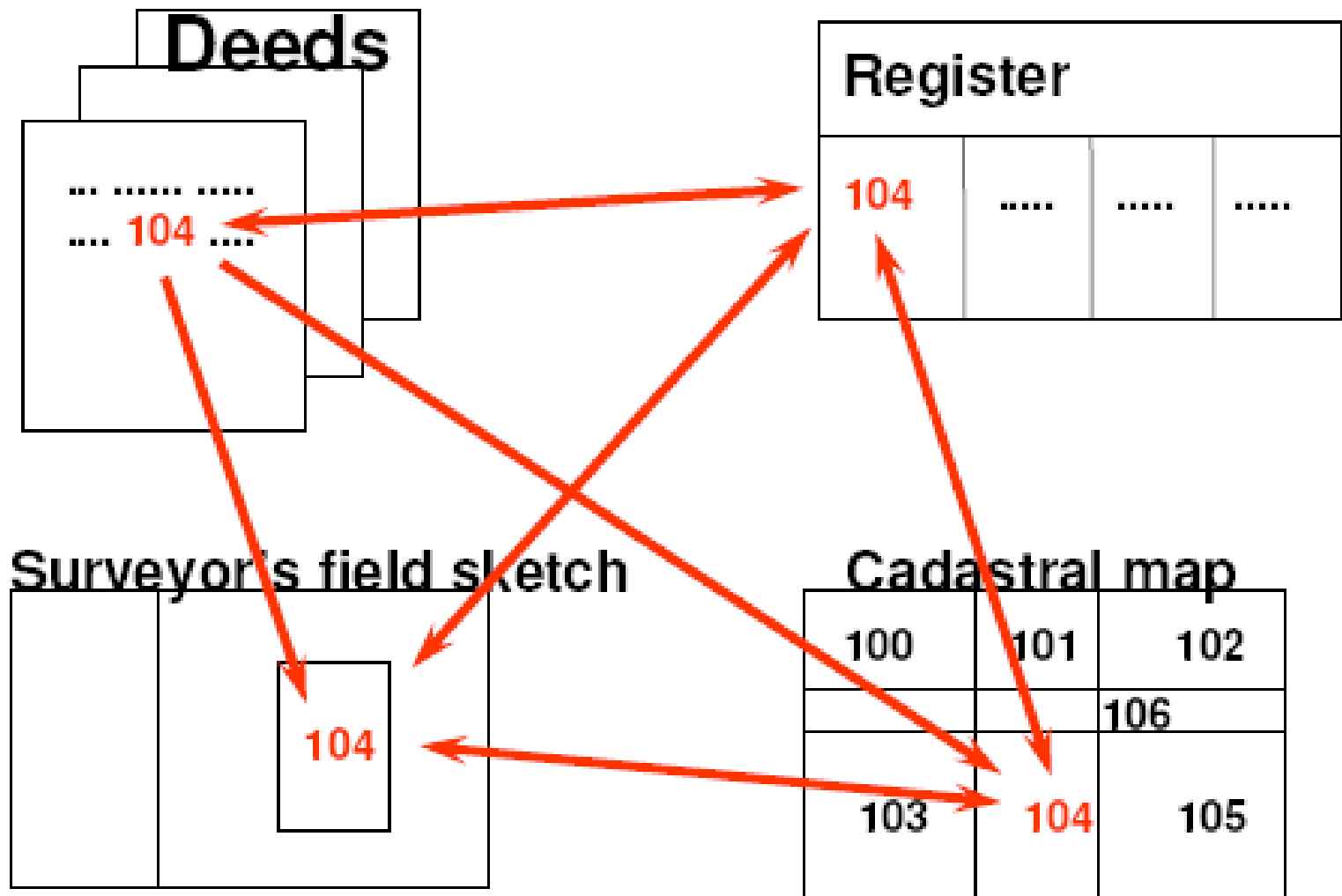
1. Parcel
2. Apartment
3. Building

1. Formal Ownership
2. Tenancy
3. Possession
4. Mortgage
5. Usufruct
6. Long Lease
7. Restriction Type 1
8. Restriction Type 2
9. State
10. Informal
11. Unknown
12. Disagreement
13. Customary
14. Occupation
15. Conflict

Overlap

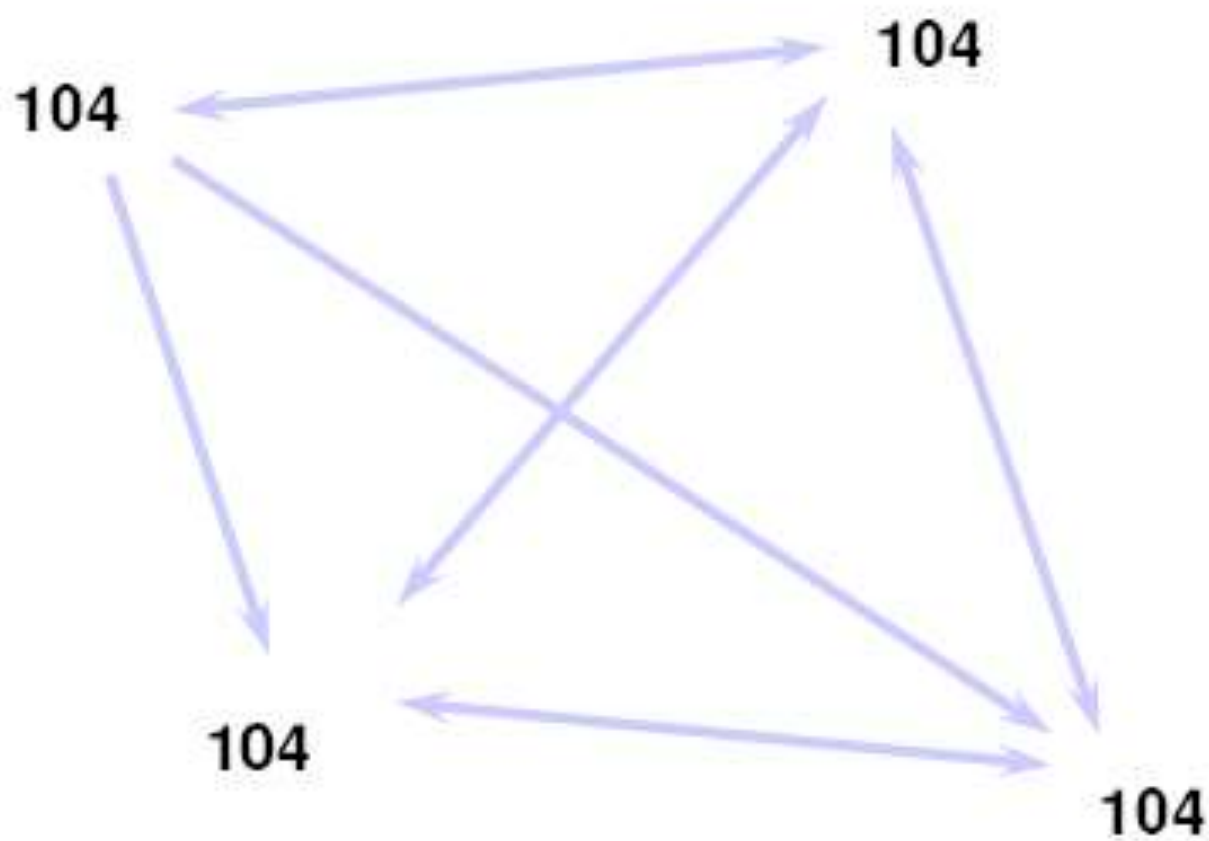
1. Natural Person
2. Company
3. Municipality
4. Co-operation
5. Group
6. Ministry

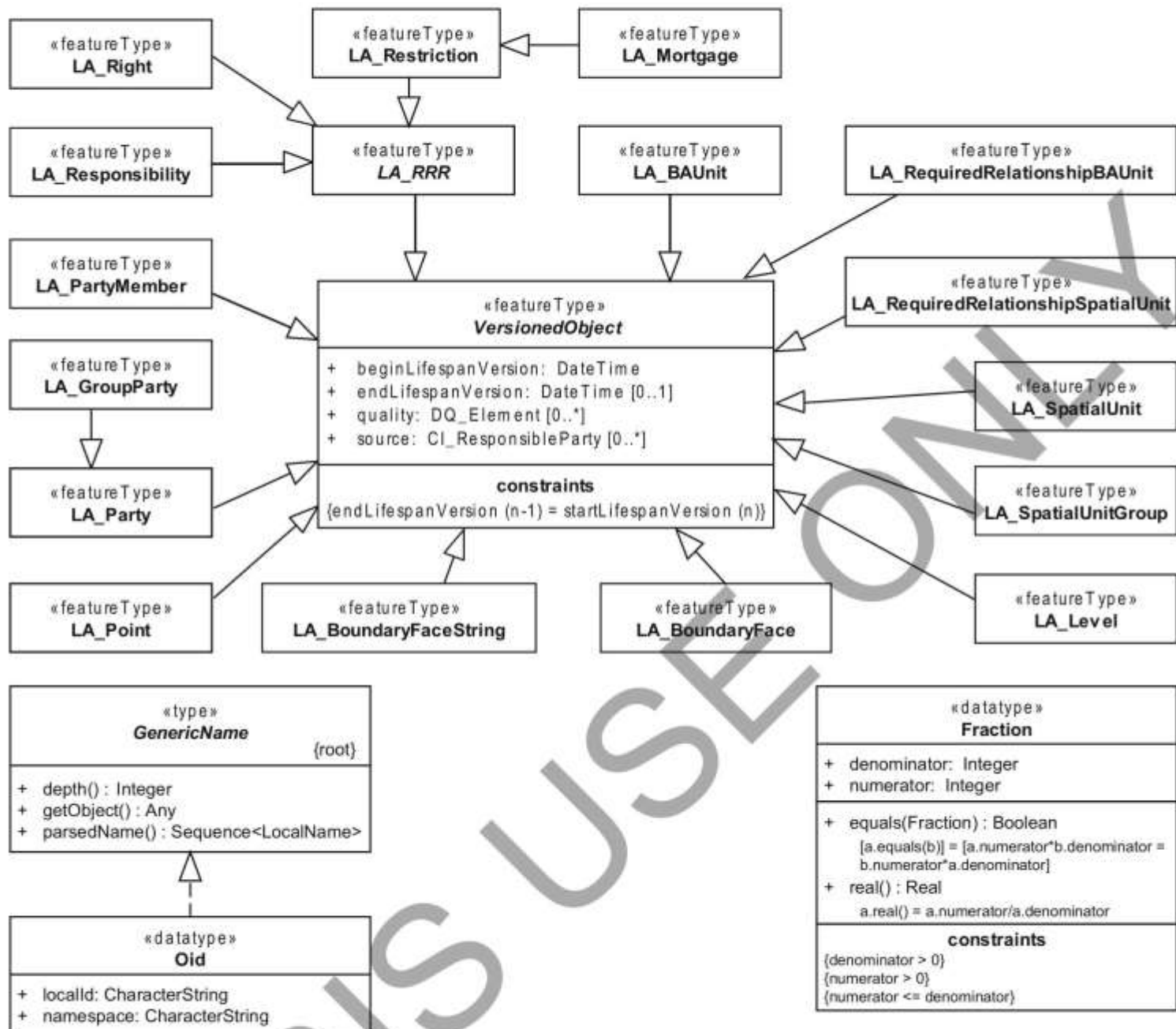
e: Cadastral Basic Structure

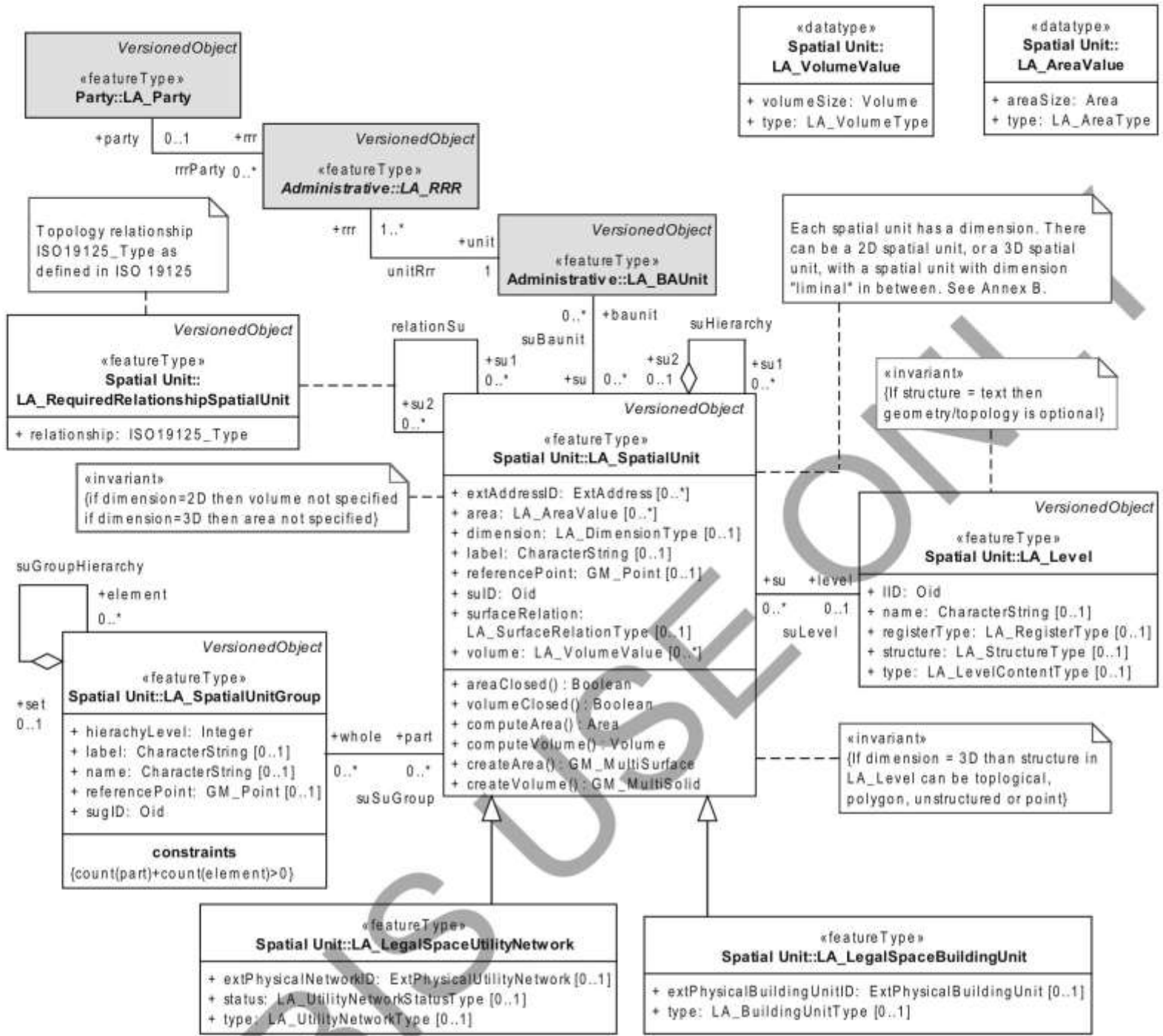



e: Cadastral number: master key

of Cadastral LIS

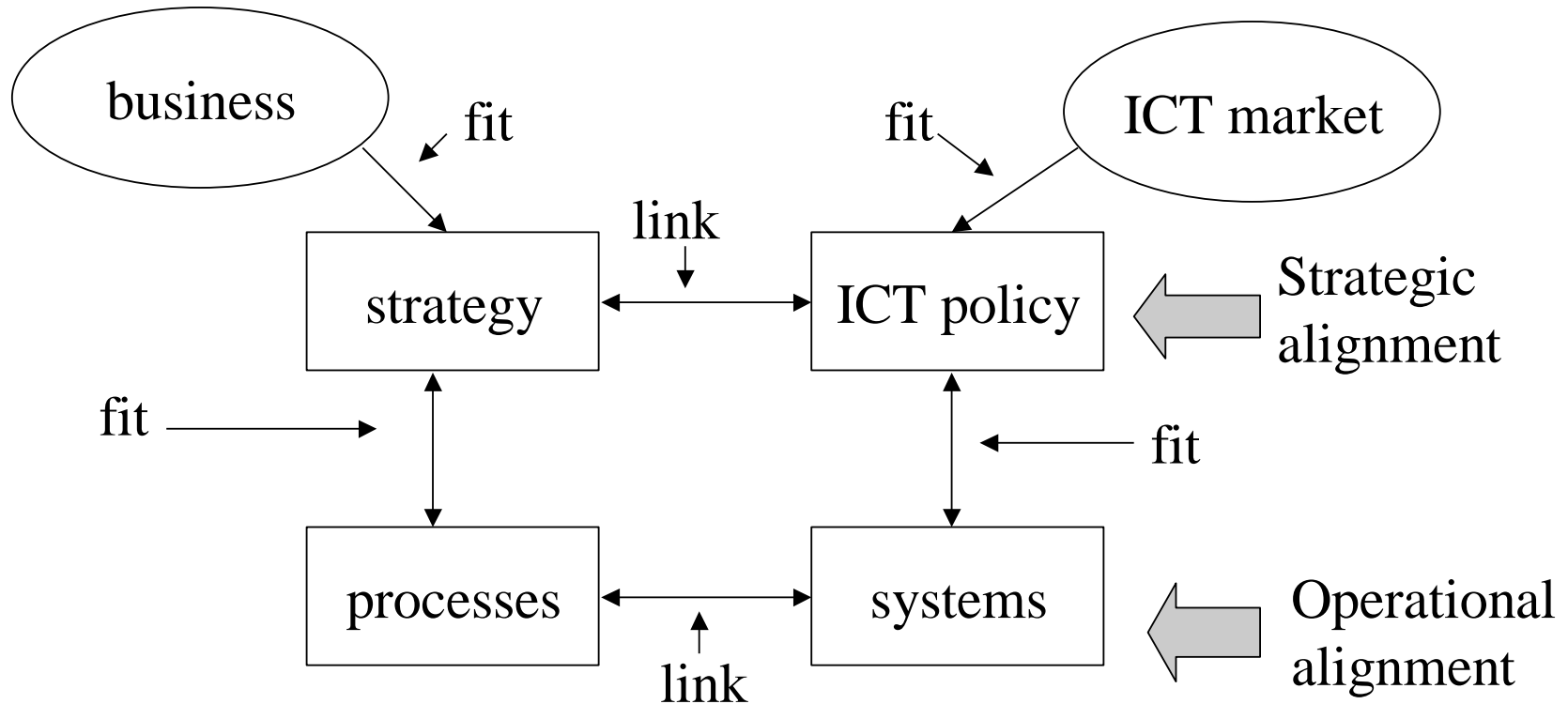








Strategic Alignment Model



The MIT Model adopted by prof. v.d. Molen (Henderson and Venkaterman, 1993)










Thanks





Over to You

